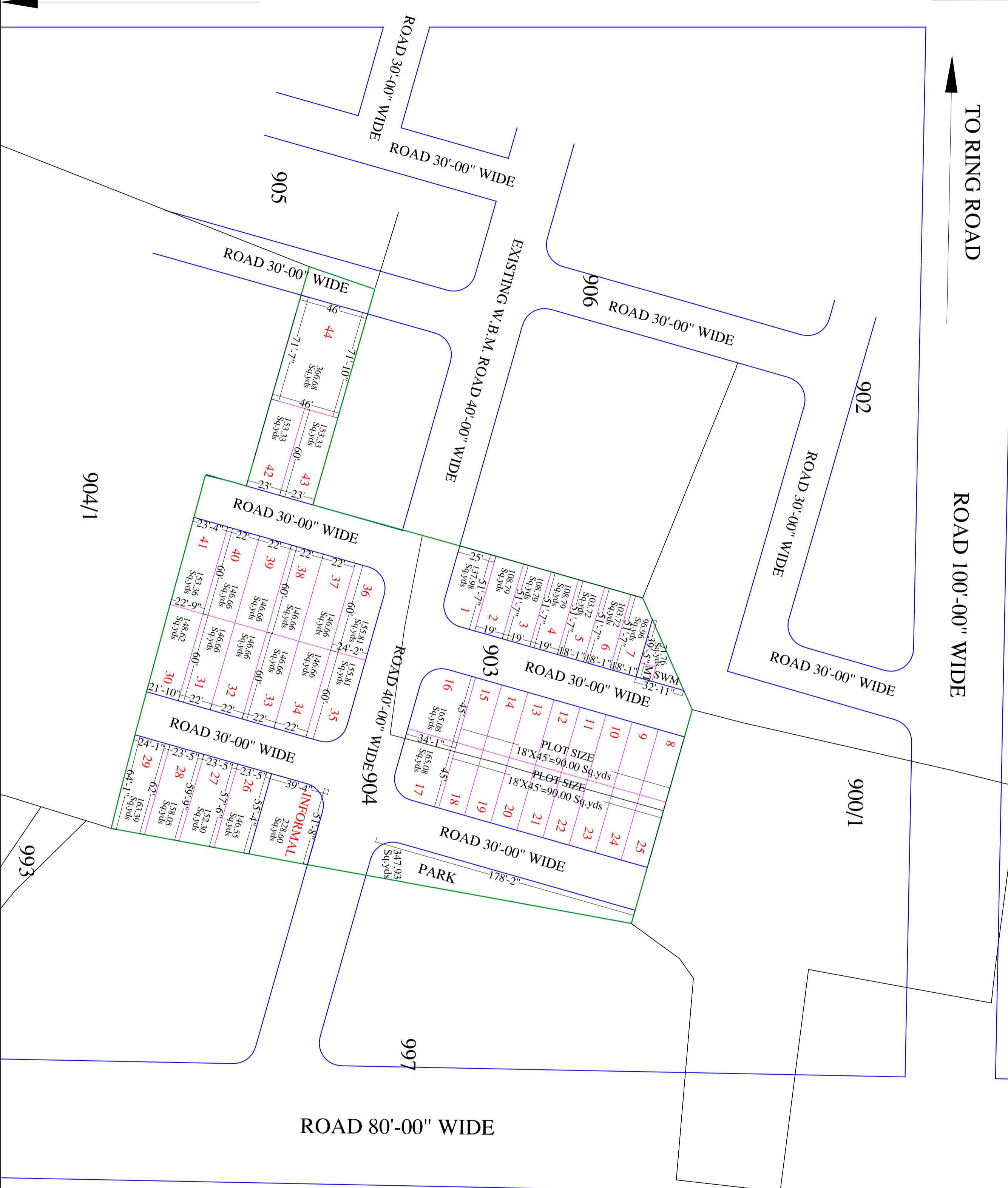
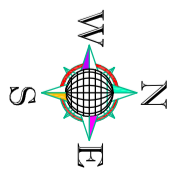
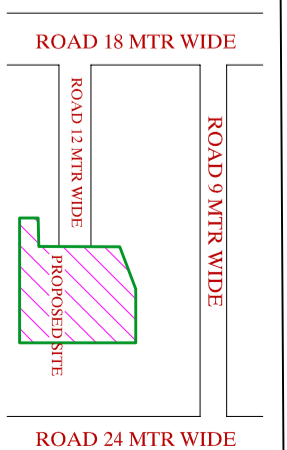


PROPOSED LAY OUT PLAN OF SCHEME  
**DAYAL VATIKA**

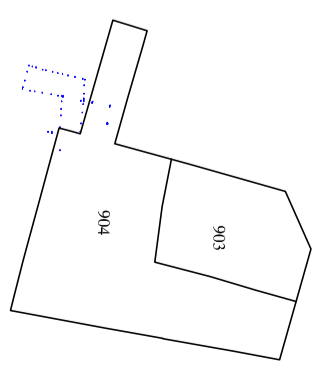
AT VILLAGE :- JAISHINGPURA BAS BHANKROTA, TEH:- SANGANER, JAIPUR.  
 KHASRA NO.-903,904



**KEY PLAN**



**KHASRA PLAN**



**AREA ANALYSIS :-**

S.No.	LAND USED	AREA IN Sq.yds	(%)
1.	RESIDENTIAL	5621.40	59.49%
2.	RETAIL	228.60	02.42%
(A)	<b>TOTAL = 1+2</b>	<b>5850.01</b>	<b>61.91%</b>
3.	PARK	478.26	05.06%
4.	SWM+MT	71.76	00.76%
5.	ROAD	3048.58	32.27%
(B)	<b>TOTAL = 3+4+5</b>	<b>3598.61</b>	<b>38.09%</b>
	<b>SCHEME AREA</b>	<b>9448.63</b>	<b>100.00%</b>

NAME OF SOCIETY :- **NIJI KHATEDDAR**

NAME OF SCHEME :-

ZONE NO. ( ) SECTOR NO.

SCALE : 1"=1000' DRG. NO.

A.T.P. ZONE D.T.P. S.T.P.

JAIPUR DEVELOPEMENT AUTHORITY, JAIPUR.

PLANNER :-

TO AGRA ROAD

RING ROAD 360 MTR WIDE

TO AJMER ROAD

TO RING ROAD

ROAD 100'-00" WIDE

TO JAYSINGPURA ROAD

904/1

993